

HOW TO REACH SJMSOM, IIT BOMBAY

IIT Bombay is located at Powai, which is an eastern suburb in the North-Eastern part of Mumbai. Mumbai is in the form of a long narrow island, almost a peninsula, thrusting south wards into the Arabian Sea.

It can be broadly divided into four zones.

- ❖ South Bombay (Colaba, CST, Fort, Churchgate, Nariman Point etc.)
- ❖ Central Bombay (Dadar, Bombay Central, Worli etc)
- ❖ The Western suburbs (Bandra, Juhu, Andheri, Borivali etc)
- ❖ The Eastern Suburbs (Kurla, Chembur, Ghatkopar, Mulund, Kanjur Marg, Vikhroli etc.)
- ❖ There is also New Bombay (Vashi, Turbhe etc.) across Thane Creek on the mainland.

Public Transport

Mumbai has one of the most efficient and reliable public transport network. One can travel by Autorickshaws / Taxis to reach IIT from the nearest stations (Autorickshaws, however do not go further south than Sion and Bandra). For longer distance, you can use either the BEST Bus Network or the Mumbai Local train System. Powai is well connected by BEST buses from Andheri Station (E), Andheri (W), Bandra (W), Mulund (W), Kurla (W), Vashi.

Suburban Railway Transport

Those coming by Central Railway Suburban train will have to get down at **Kanjur Marg (closest)**, Vikhroli or Ghatkopar which are the nearest stations from IITB. If you are coming by the Western Railway Suburban train you will have to get down at **Andheri (best option)**, Bandra, Goregoan or Malad. On the harbor line, Kurla/Chembur are the nearest stations.

Approximate rickshaw fares:

Andheri (E) Station: Rs. 100

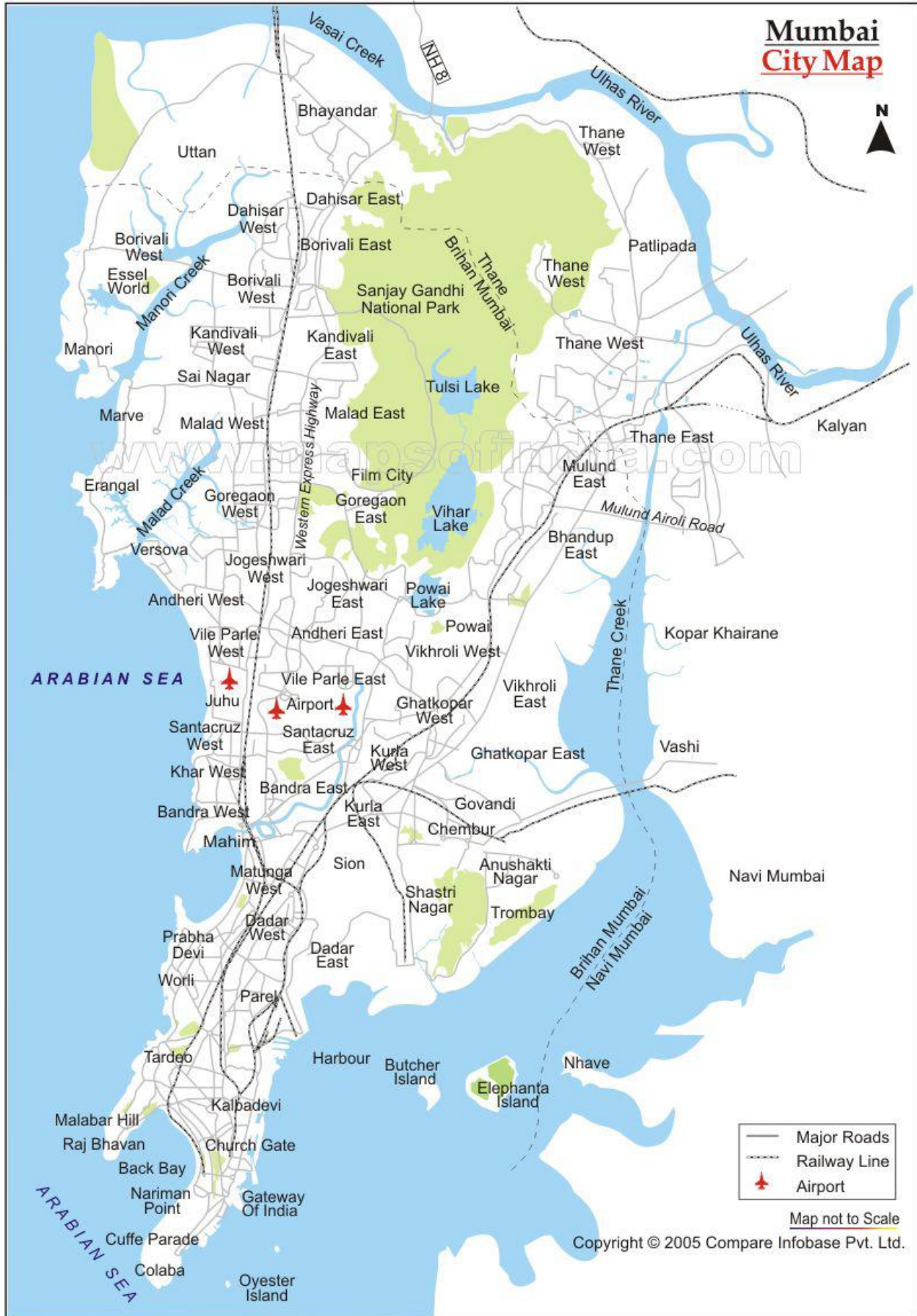
Chembur : Rs. 100

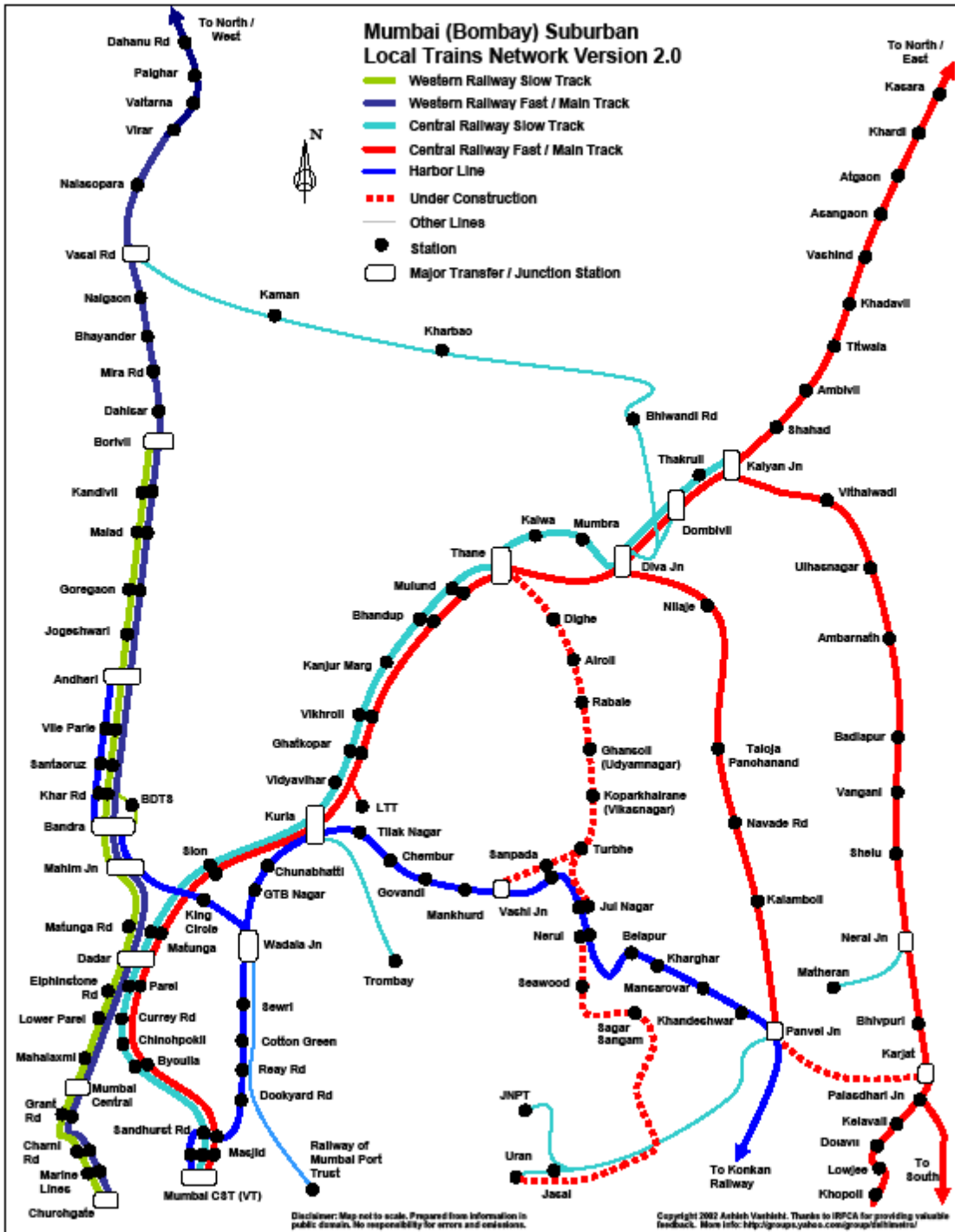
Kanjurmarg Station: Rs. 25

Ghatkopar Station: Rs. 80

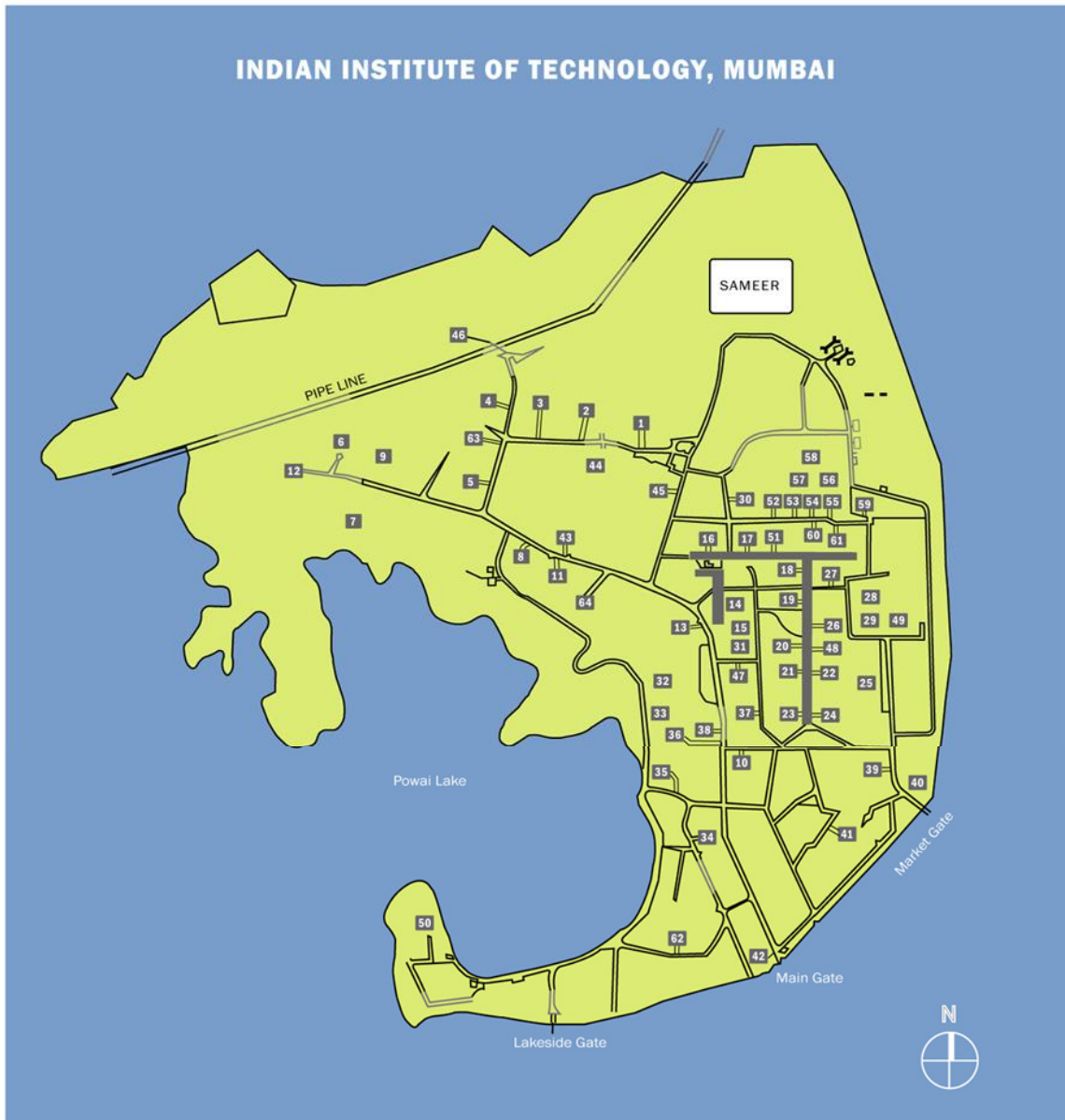
Road map, Railway Map and map of IIT Bombay are attached in the next pages for reference.

Mumbai City Map





INDIAN INSTITUTE OF TECHNOLOGY, MUMBAI



- | | | | | |
|-------------------------|------------------------------|--------------------------------------|-------------------------------------|----------------------|
| 1. HOSTEL NO - 1 | 15. LECTURE THEATER | 29. CESE | 42. STATE BANK | 55. HEAT TRANSFER |
| 2. HOSTEL NO - 2 | 16. CENTRAL LIBRARY | 30. SAIF & ACRE | 43. BADMINTON COURT | 56. STEAM POWER LAB |
| 3. HOSTEL NO - 3 | 17. MATHEMATICS | 31. S.O.M. & I.R.C.C. | 44. NCC OFFICE | 57. CENTRIFUGAL LAB |
| 4. HOSTEL NO - 4 | 18. MECHANICAL ENGG. | 32. HOSPITAL | 45. SAC/ SWIMMING POOL/
GYMKHANA | 58. VIHAR HOUSE |
| 5. HOSTEL NO - 5 | 19. CIVIL ENGG. | 33. STAFF CLUB | 46. SEWAGE PLANT | 59. POWER HOUSE |
| 6. HOSTEL NO - 6 | 20. ELECTRICAL ENGG. | 34. DIRECTOR'S BUNGLOW | 47. COMPUTER CENTRE | 60. I. C. ENGINE LAB |
| 7. HOSTEL NO - 7 | 21. METALLURGICAL ENGG. | 35. GUEST HOUSE | 48. EARTH SCIENCE | 61. SOLAR LAB |
| 8. HOSTEL NO - 8 | 22. HUMANITIES & SOCIAL SCI. | 36. DRUAPAD SANSAR | 49. CONSTRUCTION DIV. | 62. WHITE HOUSE |
| 9. HOSTEL NO - 9 | 23. PHYSICS | 37. K.R.E.S.I.T. | 50. DEVI TEMPLE | 63. TANSIA HOUSE |
| 10. HOSTEL NO - 10 | 24. CHEMICAL, CHEMISTRY | 38. VANVIHAR GUESTHOUSE/
GULMOHAR | 51. COMPUTER SCIENCE DEPT. | 64. STAFF HOSTEL |
| 11. HOSTEL NO - 11 | 25. AERONAUTICAL ENGG. | 39. CENTRAL SCHOOL | 52. ENERGY SYSTEM LAB | |
| 12. HOSTEL NO - 12 & 13 | 26. CSRE | 40. POST OFFICE | 53. HYDRAULICS LAB | |
| 13. CONVOCATION HALL | 27. IDC | 41. CAMPUS SCHOOL | 54. HEAVY STRUCTURE LAB | |
| 14. MAIN BUILDING | 28. STORES & ESTATE OFFICE | | | |